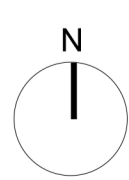
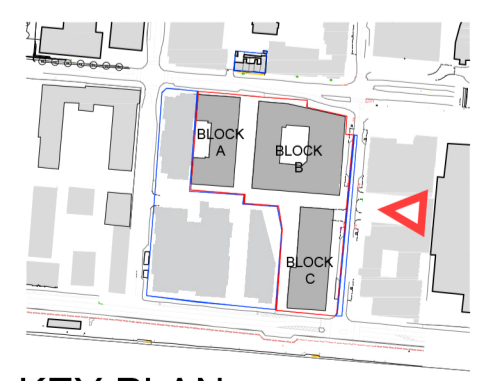




01 EAST ELEVATION
1:500



— SHD Planning Application Boundary
— Other lands in ownership of the Applicant

NOTE
ALL DIMENSIONS TO BE CHECKED ON SITE
NO DIMENSIONS IS TO BE SCALED FROM THIS DRAWING
THIS DRAWING IS TO BE READ IN CONJUNCTION WITH
RELEVANT CONSULTANTS DRAWINGS

REV	DATE	DESCRIPTION	BY	CHKD
9	16/01/2021	SHD Planning Application	GC	NP
8	06/01/2021	SHD T1 SHD Planning Application	GC	NP
7	11/12/2020	SHD T1 SHD Planning Application	GC	NP
6	10/11/2020	SHD T1 SHD Planning Application	GC	NP
5	10/05/2020	SHD T1 SHD Submission	GC	NP
4	27/04/2020	Issued for information	GC	CF
3	20/11/2019	SHD Consultation Request	GC	CF
2	24/11/2019	SHD T1 SHD Submission	GC	CF
1	12/10/2019	SHD T1 SHD Submission	GC	CF



- Context buildings shown for scale purposes
- The elevations in context are showing spot heights in relation to surrounding buildings.
- Ground floor levels from OS datum level for the contextual buildings are not available and for comparison reasons, for heights of all buildings, levels shown are based off a datum of +4.50
- Sections reflect the same approach for consistency
- Spot heights on buildings taken from a ground floor datum level of +4.50

APP REFERENCE NO: ABP-306158-19
PLANNING
Henry J Lyons
Architecture + Interiors
henryjlyons.com
+353 1 888 3333
info@henryjlyons.com
51-54 Pearse Street
Dublin D02 K468
Waterside Block 9
Developments Limited
Waterfront South Central -
SHD Scheme

JOB NUMBER:	950527
DATE:	January 2021
SCALE:	1:500 (0:1)
DRAWN:	NP
CHECKED:	GC
FILE NAME:	P2003 East Elevation - North Wall Avenue

East Contiguous Elevation
North Wall Avenue

BLOCK	DRAWING NUMBER	ZONE	REVISION
P 2003			9

© Henry J Lyons